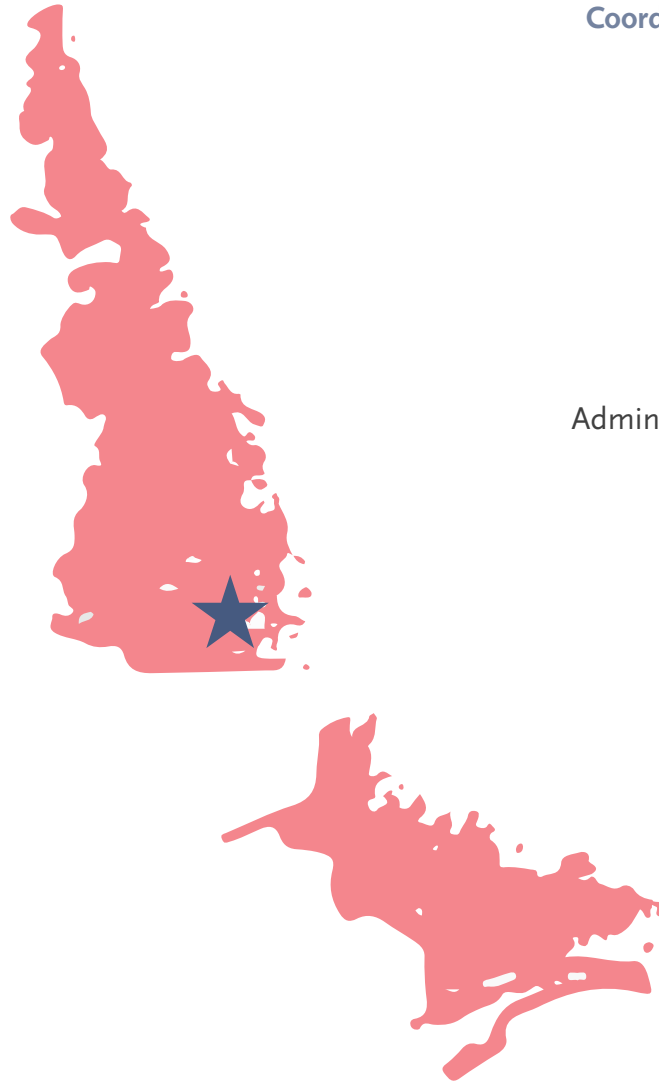


Nunatsiavut Town Cards



Coordinates: 56.536319, -61.718942

Population: 1,125 (2016)

Land area: 94.58 km²

Location: 364 km from
Happy Valley-Goose Bay by air

Fun fact

Administrative capital of Nunatsiavut

Nain

Nunatsiavut Town Cards

Warmest month: August (avg. temp. 10 °C)

Coldest month: January (avg. temp. -18 °C)

Driest month: May

Month with most precipitation: July

Climate: Subarctic climate

Major buildings: Illusuak Cultural Centre, Moravian Church, Jens Haven Memorial School, Atsanik Lodge, Nunatsiavut Administrative Building, OKalaKatiget Society

Amenities: Atsanik Lodge & Restaurant, Northern Store, Hayne's General Store, Labrador Investments, Torngat Arts and Crafts, and Husky Centre

Major employers: Voisey's Bay Nickel Mine, Ten Mile Bay Mine, Nunatsiavut Government Administration, Jens Haven Memorial School, Torngat Fish Producers Cooperative

Annual event: Katilautta Music Festival



Nain

Nunatsiavut Town Cards



Coordinates: 55.460711, -60.233242

Population: 574 (2016)

Land area: 3.36 km²

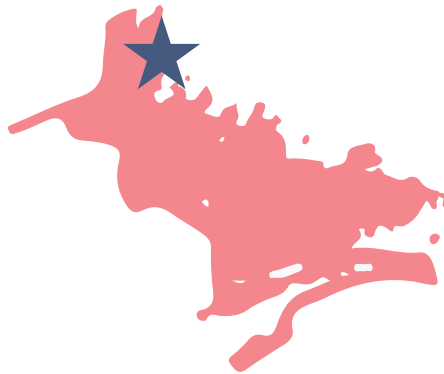
Location: 236 km from
Happy Valley-Goose Bay by air

Fun facts

Legislative capital of Nunatsiavut

Site of the former American radar station

Moravian Church is the oldest wooden
structure in North America



Hopedale

Nunatsiavut Town Cards

Warmest month: August (avg. temp. 13 °C)

Coldest month: January (avg. temp. -17 °C)

Driest month: May

Month with most precipitation: July

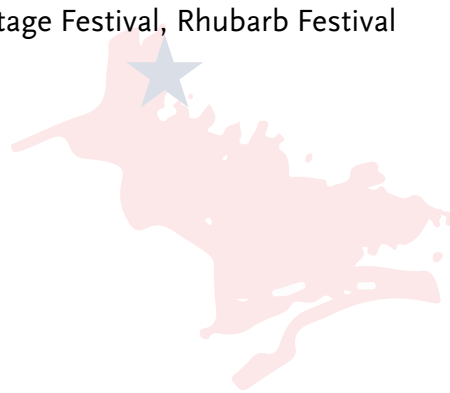
Climate: Subarctic climate

Major buildings: Nunatsiavut Government Assembly Building, Amos Comenius Memorial School, Moravian Church and Mission House, Nunatsiavut Department of Health and Social Development

Amenities: Amaguk Inn and Restaurant, DJ's Gift Shop, Labrador Investments, Nanuk Centre

Major employers: Voisey's Bay Nickel Mine, Amos Comenius Memorial School, Nunatsiavut Department of Health and Social Development

Annual events: Ethel Pijogge Memorial Heritage Festival, Rhubarb Festival



Hopedale

Nunatsiavut Town Cards



Coordinates: 55.047394, -59.202842

Population: 377 (2016)

Land area: 1.97 km²

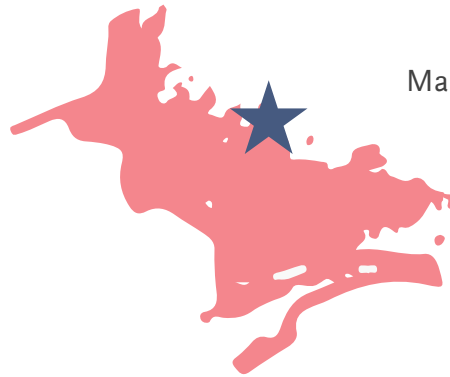
Location: 206 km from Happy Valley-Goose Bay by air

Fun facts

Origin of Makkovik: “Vik” is an Inuktitut word meaning “place.” “Makko” may be a corruption of “maggok,” the Inuktitut word for “two.”

Around Makkovik, there are two main inlets, Makkovik Harbour and Makkovik Bay.

As well, there are two main brooks flowing into the two inlets.



Makkovik is home to some of the very few artisans still making sealskin black bottom boots in Nunatsiavut.

Makkovik

Nunatsiavut Town Cards

Warmest month: August (avg. temp. 13 °C)

Coldest month: January (avg. temp. -17 °C)

Driest month: May

Month with most precipitation: July

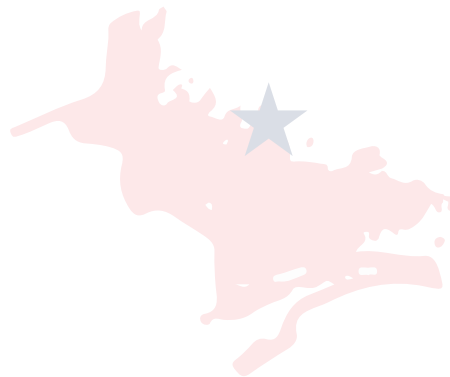
Climate: Subarctic climate

Major buildings: Moravian Church, White Elephant Museum, Community Hall, Hockey Arena, Youth Building, JC Erhardt Memorial School

Amenities: Big Land Grocery, David's Convenience Store, Adlavik Inn

Major employers: Voisey's Bay Nickel Mine, JC Erhardt Memorial School

Annual events: Trout Festival, Makkovik Jamboree music festival, Easter Games, Dog Sled Races



Makkovik

Nunatsiavut Town Cards



Coordinates: 54.179068, -58.431039

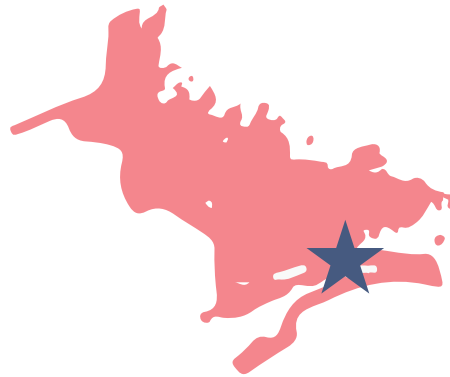
Population: 305 (2016)

Land area: 3.61 km²

Location: 162 km from
Happy Valley-Goose Bay by air

Fun fact

Rigolet has the longest boardwalk
in North America.



Rigolet

Nunatsiavut Town Cards

Warmest month: August (avg. temp. 13 °C)

Coldest month: January (avg. temp. -17 °C)

Driest month: May

Month with most precipitation: July

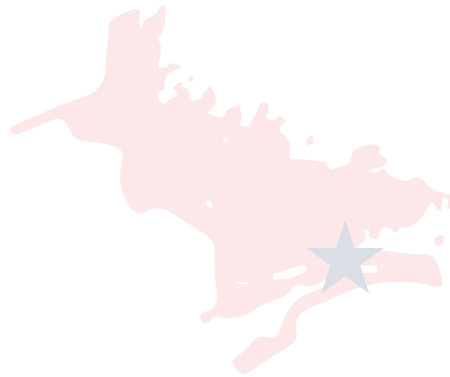
Climate: Subarctic climate

Major buildings: Net Loft Museum, Strathcona House Interpretation Centre, Craft Shop, Northern Lights Academy

Amenities: Blake's Units, Sinit Tavik Bed and Breakfast, The Northern Store, Blake's Store, The Grub Box

Major employers: Voisey's Bay Nickel Mine, Northern Lights Academy

Annual events: Salmon Festival, Tikkiaksaugusik Cultural Festival, Francis Campbell Shooting Contest, Levi Pottle Memorial Dogteam Race



Rigolet

Nunatsiavut Town Cards



Coordinates: 54.91023, -59.802161

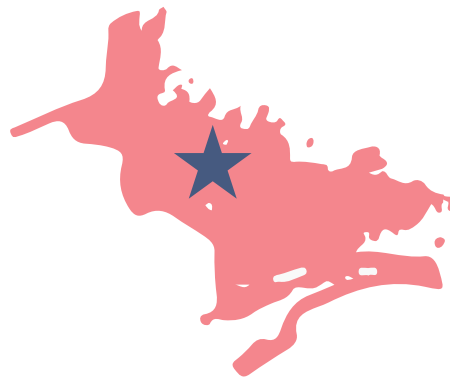
Population: 177 (2016)

Land area: 1.98 km²

Location: 179 km from
Happy Valley-Goose Bay by air

Fun fact

Postville is the snowmobile access point for the rest of Nunatsiavut if you are travelling from Happy Valley-Goose Bay.



Postville

Nunatsiavut Town Cards

Warmest month: August (avg. temp. 13 °C)

Coldest month: January (avg. temp. -17 °C)

Driest month: May

Month with most precipitation: July

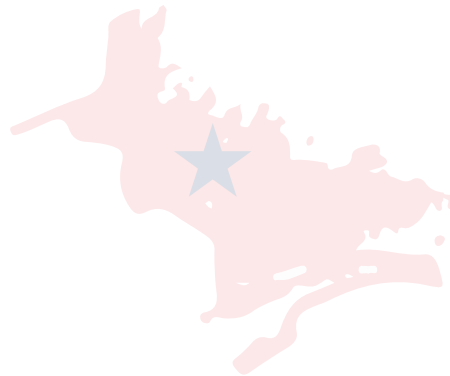
Climate: Subarctic climate

Major Buildings: BL Morrison School, Canada Post

Amenities: Sheppard's Variety, A & Store, Postville Recreation Centre

Major employers: Voisey's Bay Nickel Mine, BL Morrison School

Annual event: Fun in the Sun Festival



Postville